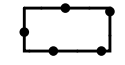





Plangebied




Plangebiedgrens


Bestemmingen



A Agrarisch

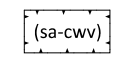


WA Water

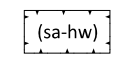


W Wonen

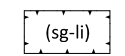
Functieaanduidingen



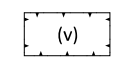
(sa-cwv) specifieke vorm van agrarisch - cultuurhistorisch waardevolle verkaveling




(sa-hw) specifieke vorm van agrarisch - hydrologische waarden



(sg-li) specifieke vorm van groen - landschappelijke inpassing




(v) verkeer



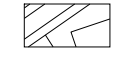
(wp) woonwagenstandplaats

Bouwvlak



bouwvlak

Verklaringen



Bestaande bebouwing en kadastrale ondergrond

**Bestemmingsplan**  
**Uitbreiding woonwagenlocatie**  
**Schoutstraat Waspik**  
 Gemeente Waalwijk

IDN: NL.IMRO.0867.bpWSschoutstraat-va01  
 project: TEK03-0253051-01A  
 vastgesteld: 4 februari 2016  
 schaal: 1:1000  
 formaat: A4



croonenburo5



Vestiging Oosterhout  
 Beneluxweg 125  
 4904 SJ Oosterhout  
 T: +31 (0)162 487500  
 www.croonenburo5.com

Vestiging Maastricht  
 Louis Loyensstraat 5  
 6221 AK Maastricht  
 T: +31 (0)433 253223  
 info@croonenburo5.com