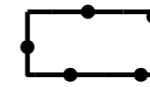


Plangebied




Plangebiedgrens

Bestemmingen



Groen

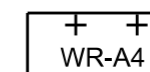


Verkeer - Verblijfsgebied




Wonen

Dubbelbestemmingen



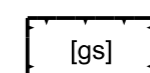
Waarde - Archeologie 4

Bouwvlak



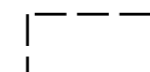
bouwvlak

Bouwaanduidingen



gestapeld

Maatvoeringaanduidingen



maatvoeringsvlak



maximum bouwhoogte (m)



maximum aantal wooneenheden



Gemeente Waalwijk

Bestemmingsplan 'Waalwijk, Mr. Van Coothstraat 6'
Voorontwerp

formaat: A3 datum: 02-06-2021
schaal: 1 : 500 get.: Plan ROS



IMRO IDN:
NL.IMRO.0867.bpWwMrvancoothstr6-V001