


Legenda

Plangebied



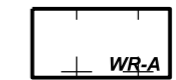
Plangebiedgrens

Bestemmingen



Agrarisch

Dubbelbestemmingen



Waarde - Archeologie

Gebiedsaanduidingen

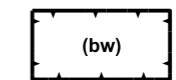


overige zone - bebouwingsconcentratie

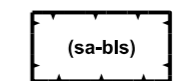


overige zone - landschappelijke inpassing

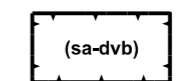
Functieaanduidingen



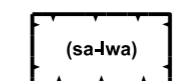
bedrijfswoning




specifieke vorm van agrarisch - beslotenheid




specifieke vorm van agrarisch - dierenverblijf



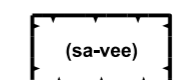
specifieke vorm van agrarisch - loonwerkactiviteiten



specifieke vorm van agrarisch - mestopslag




specifieke vorm van agrarisch - ruwvoeropslag

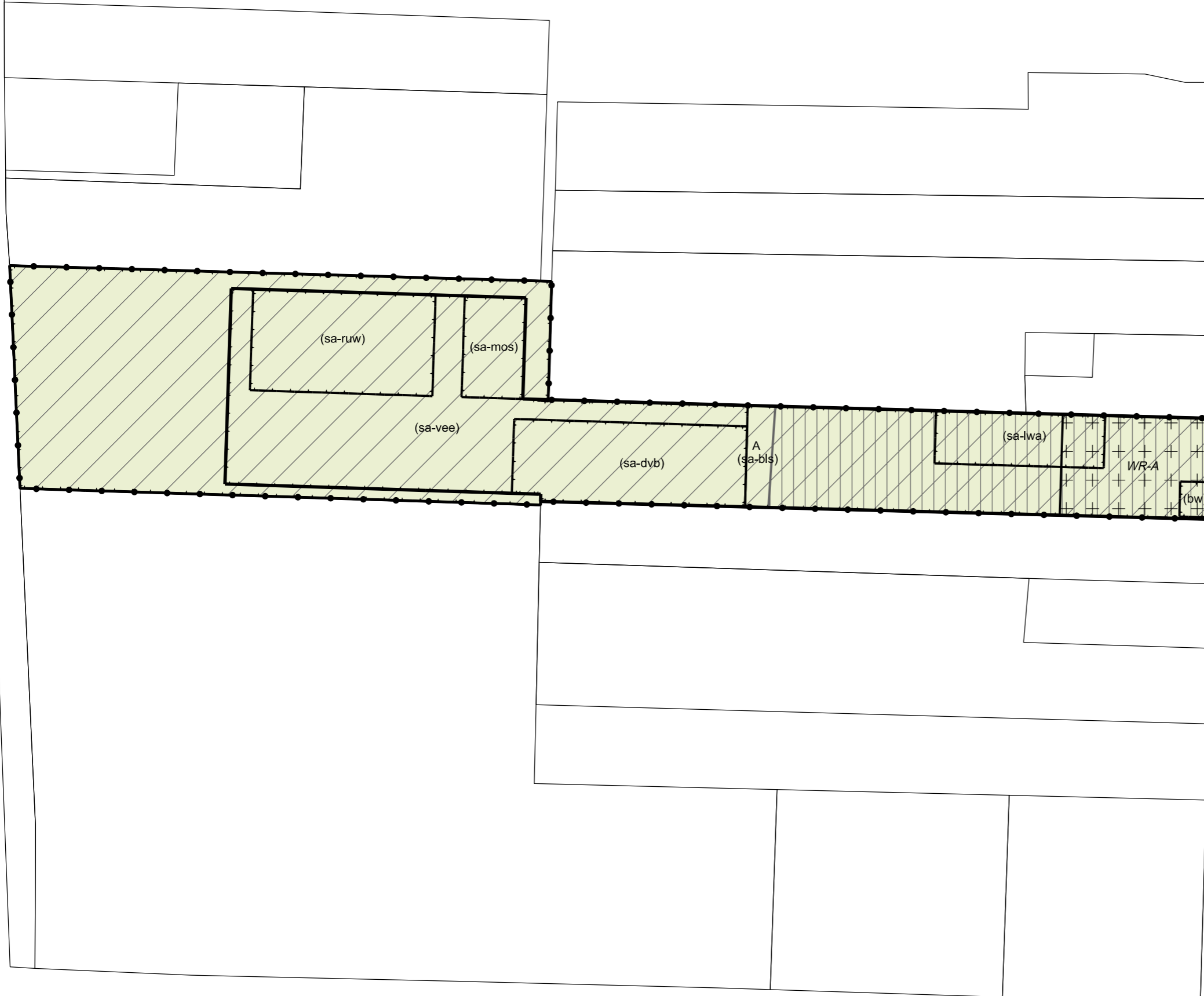


specifieke vorm van agrarisch - veehouderij

Bouwvlak



bouwvlak



Vestiging Ullcoten
Tel: (013) 51 99 458

Vestiging Someren
Tel: (0493) 745 015

www.vandunadvies.nl
Info@vandunadvies.nl

Nieuwevaart 68 te Sprang-Capelle

Gemeente Waalwijk

Projectnummer: 10170-020 Status: Ontwerp

Getekend door: JPa Datum: 26-02-2020

NL.IMRO.0867.BPWWnieuwevaart68-ON01

